

Bidar

...land of Bidri work

Overview



Derived from the word 'Bidru', the name of the district has been based on the bamboo clusters that have grown here in the past. Bidar is known for its archaeological heritage, mainly in the district capital. The district in itself is home to 61 monuments, out of which 31 are located in and around Bidar City, earning it the name of "The City of Whispering Monuments".

Introduction

- ▶ Situated in North East Karnataka
- ▶ Divided into 5 administrative Talukas– Aurad, Bhalki, Basavakalyan, Bidar and Humnabad
- ▶ Rich in non metallic minerals – Red-ochre, and laterite stone
- ▶ Location of the second biggest Indian Air Force training centre in the country
- ▶ Bidar city known for Bidri handicraft products
- ▶ Lateritic red soils and black cotton soils are the main soil types
- ▶ Bidar Fort, Gurudwara Nanak Jhira Sahib, Manik Prabhu Temple, Narimha Zharna, Anubhava Mantapa are the main tourist attractions

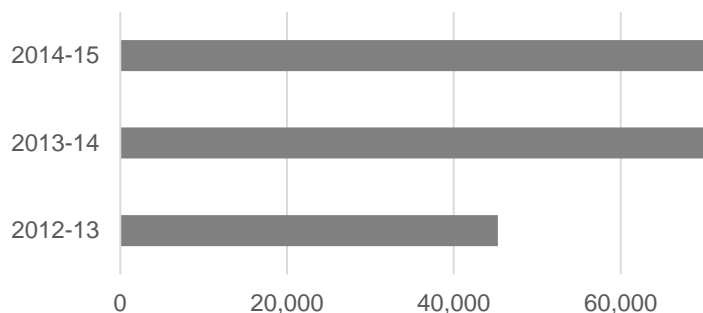
Bidar	District Headquarter	Area	5,448 sq. kilometre
17°35' to 18°25' N latitude 76°42' to 77°39'E longitude	Location	Average Rainfall	886 millimetres
27.3°C maximum 16.4°C minimum	Temperature	Rivers	Manjari, Mullamiri and Jhulkinala
276 persons per sq.km	Population Density	Sex Ratio	956 females per 1000 males
17.03 lakhs	Population (as per Census 2011)	Literacy Rate	70.51 percent

Economy

- ▶ **GDDP is INR 13, 536 Crore** in the year 2014 -15 (at Current Prices)
- ▶ **Urbanization in the district is 25%** compared to 39% in the state
- ▶ Bidar devotes over **60% of its land for cultivation**; with a major focus on Sugarcane, Jawar, Bajra, Pulses, Ginger, Sunflower and Soyabean
- ▶ Bidar has a focus on agriculture and allied products, followed by manufacturing, construction and mining industries.

Key Economic Indicator

District Per capita Income (in INR)*



Source: Economic Survey of Karnataka

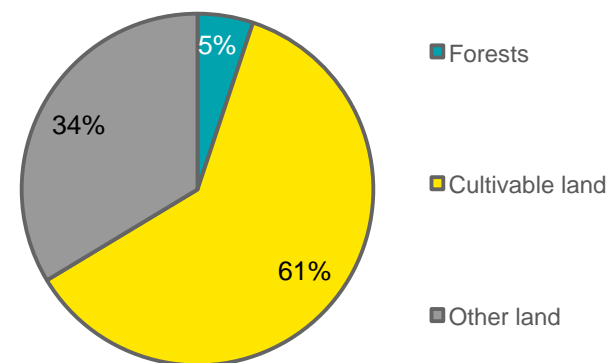
* Provisional figures

Bidar District's Contribution to GDDP of Karnataka (2014-15)- at current prices

Description	INR Crores	Contribution (%)
Total District GDP	13,536	1.5
Primary	2,131	1.8
Secondary	2,398	1.2
Tertiary	7,666	1.5

Source: Economic Survey of Karnataka 2016-17

* Provisional figures



Source: KSDA (raitamitra.kar.nic.in)

Land Utilisation

Agriculture Profile

Major Crops:

- **Cereals:** Jawar, Wheat, Bajra, Maize
- **Pulses:** Wheat, Black gram, Bengal, Green gram, Yellow gram and red gram
- **Horticulture:** Banana, Mango, Papaya, C
- Tomato, Brinjal, Ginger, Turmeric etc
- **Cash crops:** Sugarcane
- **Oil seeds:** Sunflower, Soyabean,
- Safflower, Sesame



Key Enablers

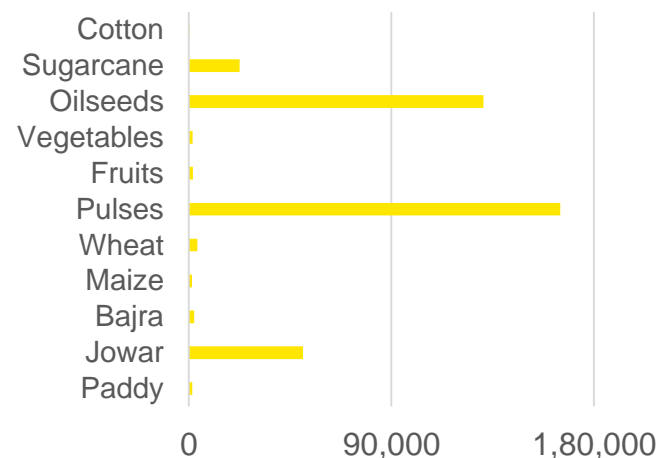
- Established industrial base for agro and food processing industries
- Industries include dal, edible oil, masala powder, papad making, pickle and chutney, ginger, turmeric curing and polishing, cattle and poultry feed, de-husking of pulses, fried gram, Puffed rice, potato chips, mini dairy units, milk products, bread and bakery products

Thrust Areas

- Farm mechanization
- Agro-Processing
- Non-conventional energy sources



- Total cropped area: 3,67,699 Ha
- Area sown more than once: 55,248 Ha



Source: Bidar District At A Glance 2015-16



Industry Profile

- ▶ **13 large and medium scale industries with aggregated investment of INR 533.03 crores**
- ▶ **1529 small scale industries**
- ▶ Bidar identified as one of the nodes under the Chennai- Bengaluru Industrial Corridor which is now awaiting approval
- ▶ Bidar identified as No Industrial Zone during the year 1982 and established Kolhar Industrial area of 1500 acres out of which 900 acres were already established industrial area and Kolhar industrial area comprising 600 acres is under final stage of infrastructure development.

- Pulse bowl of Karnataka
- 30% of the total MSME units are engaged in the agro and food processing sector

Agri- Business and Food Processing

- There are 200 Auto service industries in Bidar
- Established Auto service cluster under the GoI / GoK programme of MSE-CDP
- There is high thrust for establishing auto component industries

Auto cluster

Natural Resources

- ▶ Bauxite
- ▶ Kaolin
- ▶ Red Ochre
- ▶ Laterite Stone
- ▶ Building Stone and Quartz

- **Glass and ceramics:** Huge potential because of availability of raw material in abundance
- Wine distilling is also an upcoming industry in Bidar
- Sugar plants and power plant project, milk and milk products, paper plants, bidri works, distilleries, fullers' earth

Other focus sectors



Key Players

- ▶ Reliance Gas transportation
- ▶ Sai Life sciences
- ▶ Sathadeeptha pharmaceutical
- ▶ Nectar crop science
- ▶ Karanja Papers
- ▶ Vivimed Pharma
- ▶ Talampally Rubber
- ▶ Gemini graphics
- ▶ Gampa Alcoats
- ▶ NSSK Sugar industry
- ▶ Bhalkeshwar Sugar
- ▶ BSSK Sugar industry



Vivimed

- **Textile and garments:** Proposed dedicated apparel zones
- **Leather and Rubber:** Identified industries are for leather shoes and chappals, leather fancy items

Other focus sectors

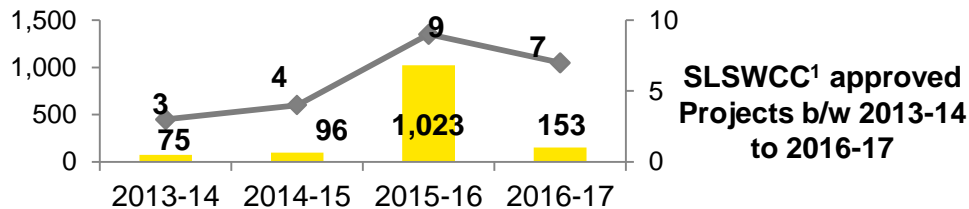


Industry Profile

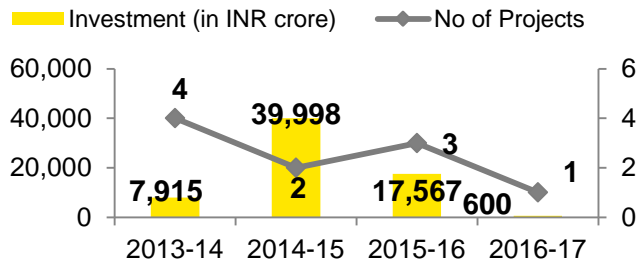
Sunrise Sectors

- **Manufacturing & Processes:** Dall and Dall products, oil and edible oil, Plastic reproccesing industries, Rubber industries, Auto component industries, cement based products, Stone Jelly crushing, leather products, paper products
- **IT:** Electronic data processing, software development, e-tutoring, medical transcription, legal services data processing, web design and hosting, O&M support for enterprises

- Bidar accorded in principle approval for establishment of National Investment and Manufacturing Zones (NIMZs)
- 84 factories in the district



SLSWCC¹ approved Projects b/w 2013-14 to 2016-17



SHLCC² approved projects b/w 2013-14 to 2016-17



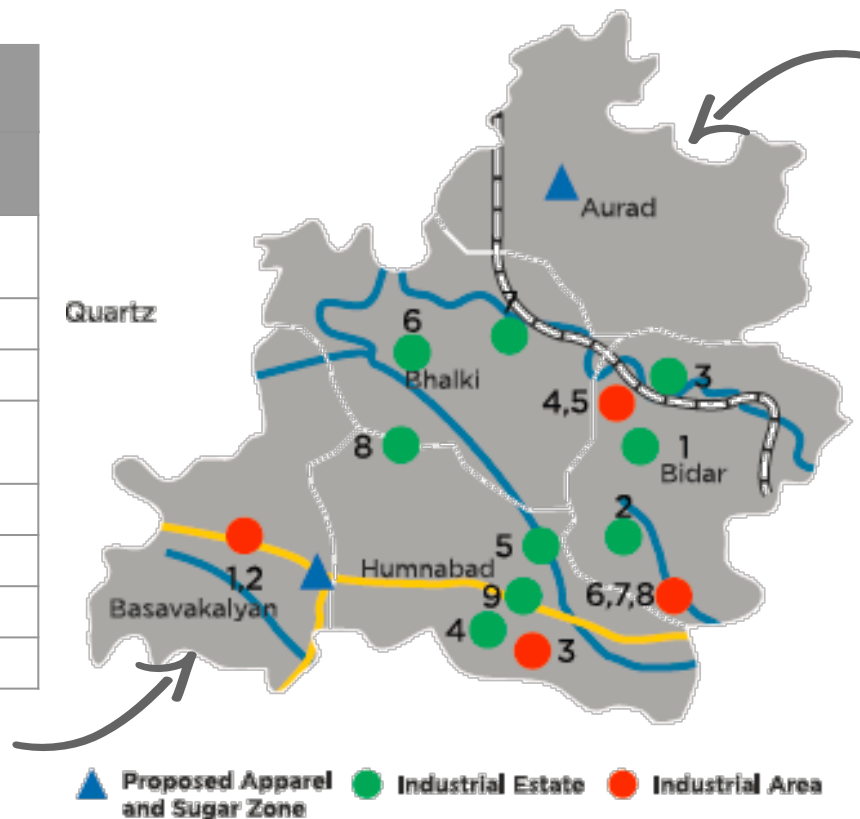
¹State Level Single Window Clearance Committee

²State High Level Clearance Committee

Industrial Infrastructure

8 Industrial Estates

Name	Extent (acres)
Bidar (Gandhiganj)	11
Naubad	10
Kollar- Bidar	30
Humnabad I phase	4.5
Bhalki	4
Thanakushnoor	2
Basavakalyan	5
Humnabad II	23

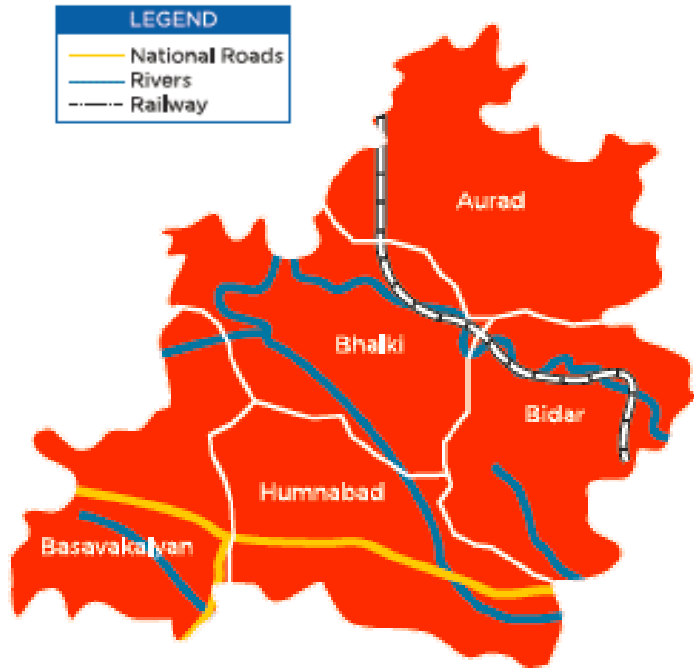


8 Industrial Areas

Name	Extent (acres)
Basava Kalyan	73
Basava Kalyan Auto Nagar	23
Humnabad	482
Kolhar – I phase	896
Kolhar II Phase	654
Naubad	94
Naubad Auto Nagar	23
Naubad Housing	77

LEGEND	
—	National Roads
—	Rivers
---	Railway
●	Industrial Estate
●	Industrial Area

Support Infrastructure



- ▶ Bengaluru- Wadi- Zaheerabad- Nanded railway line passes through the district and Bidar-Kalaburagi New railway line started

- ▶ NH 65 passes through Mannaekkhali in the district
- ▶ NH 13 connecting to Bijapur passes through the district. The district has 4 line highway from Maharashtra and Telangana Border
- ▶ Hyderabad airport located 134 kms away from Bidar city
- ▶ Mumbai airport located 586 kms away from Bidar city
- ▶ Within the state, Hubballi is located 473 kms away, and Belagavi is located 490 kms away from Bidar city

- ▶ Mumbai port is located 586 kms away, Goa is located 611 kms away, and Chennai is located 789 kms away
- ▶ Karwar port is located 639 kms away

- ▶ Three major rivers- Manjara, Mullamiri and Chulkinala
- ▶ District falls under the Godavari (4411 sq. kms.) and Krishna (585 sq. kms.) basins
- ▶ Net irrigated area is 16% of the net sown area

- ▶ Distribution in the district is being done by GESCOM. Other sources include RTPS, solar power and sugar industries
- ▶ Avg. annual consumption is 900 MU/ annum, while the average demand in the district is 180 MW



Rail



Road



Airport



Port



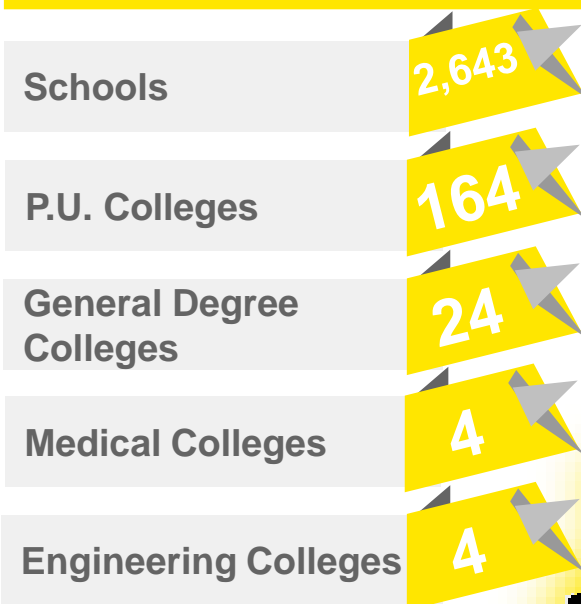
Water



Power

Social Infrastructure

Educational Institutions




Source: Bidar District at a Glance 2015-16

The district has excellent social infrastructure, with a high number of educational institutions and healthcare facilities.

There are opportunities for more technical institutions to be set up in the district.

Key Educational Institutes



Source: Bidar District at a Glance 2015-16

Healthcare Facilities

Tourism



Bidar Fort

One of the most formidable forts in the country. There are five gateways for entry into the city fort



Papnash Shiv Temple

Temple with the local history of Shiva Linga idol being established by Lord Ram

Zanana Masjid

Known for its 16 pillars in the front, considered as one of the largest mosques in India



Basavakalyan Development Authority

Authority for the overall development of Mahatma Basaveshwara's ancient place, belonging to the 12th C Chalukya dynasty



Veerabhadreshwara Jatra's

Two ancient temples of Lord Veerabhadreshwara, located at Homnabad and Changle



Narasimha Jharna

Ancient Narsimha temple inside cave where the pilgrims walk in the cave with water upto stomach level

Bidar Gurudwara

Sacred holy site for Sikhs as Guru Nanak Dev visited this place



Sri Manik Prabhu Maharaj

Spiritual centre located at Maniknagar, Homnabad



Shelf of Projects



Infrastructure

- ▶ The district accorded in principle sanction for establishment of National Investment and Manufacturing Zone (NIMZ). An area of 12000 acres land is identified

Infrastructure

- ▶ Revival of traditional water supply facilities- **INR 3 crores**
- ▶ Bidar- Gulbarga New Railway Line Project- **INR 844.15 crores**

Key Contacts



**Additional Chief Secretary to Government
Commerce & Industries Department**
106, 1st Floor, Vikasa Soudha, Dr. Ambedkar
Veedhi, Bengaluru 560 001, India.
Phone: +91 80 2225 2443
Visit us at: www.investkarnataka.co.in



**Commissioner for Industrial Development
Director of Industries and Commerce**
No. 49, South Block, Khanija Bhavan
Race Course Road Bengaluru 560 001, India.
Phone: +91 80 2238 6796
Email: commissioner@karnatakaindustry.gov.in
Visit us at: www.investkarnataka.co.in



**Chief Executive Officer and Executive Member
Karnataka Industrial Areas Development Board**
4th & 5th Floor, East Wing, Race Course Road,
Bengaluru 560 001, India.
Phone: +91 80 2226 5383, 2226 7900
Email: kiadb@mail.nic.in
Visit us at: www.kiadb.in



**Chief Executive Officer,
Invest Karnataka Forum**
3rd Floor, Khanija Bhavan (East Wing), No.49,
Race Course Road, Bengaluru 560 001, India
Email: ceo@investkarnataka.co.in



**Managing Director,
Karnataka Udyog Mitra**
3rd Floor, Khanija Bhavan (East Wing), No.49, Race
Course Road, Bengaluru 560 001, India.
Ph : 91-80-2228 2392, 2228 5659; 2238 1232
Email : md@kumbangalore.com
Visit us at: www.kumbangalore.com



**The Joint Director,
District Industries Centre**
Beside BUDA office,
Naubad, Bidar - 585 401
08482/232769/233129 (temporary)
jd-bidar@karnatakaindustry.gov.in